


# Environmental Health PENDER COUNTY, North Carolina

P. O. Box 1209  
Burgaw, NC 28425

Environmental Health  
910-259-1233



## IMPROVEMENT PERMIT SITE

Page # 1

No Zoning or Building Permit is to be issued with this permit.

See Article 11 NC General Statutes, Chapter 130A-336 through 130A-338

|                             |                                   |                        |                            |
|-----------------------------|-----------------------------------|------------------------|----------------------------|
| <u>Zoning Determination</u> | <u>Construction Authorization</u> | Permit# : 073339       | Fee : 500.00               |
| SG                          | 9/24/07                           | Issued Date : 11052007 | Code Violation:            |
|                             |                                   | Issued By : NM12       | GEO PIN # : 32819652290000 |
|                             |                                   | EH - File # :          |                            |
|                             |                                   | EHS ASSIGNED CC        |                            |

Permitted Use / Description of Work

RESIDENTIAL

Description of Work

SETIC EVALUATION FOR PROPOSED 60' X 50' FOOTPRINT

Applicant: APPLIES RESOURCE MANAGEMENT  
P O BOX 882  
HAMPSTEAD NC

Work Phone: 270 2919  
Home Phone:  
Fax :

Relationship of Applicant to Owner :

AGENT

Owner : JACATASH LLC  
WASHINGTON ACRES RD 2110  
HAMPSTEAD NC

Work Phone:  
Home Phone:  
Fax :

SITE ADDRESS : 2110 HAMMOCK WATCH WAY (LOT7)

|                    |      |                    |
|--------------------|------|--------------------|
| Subdivision :      | Lot: | Deed Book/Page:    |
| Section /Block :   |      | Plat Bk. & Page #: |
| Township : TOPSAIL |      |                    |

WATER SUPPLY : Private Well      SEWER SERVICE Private Septic

Directions to Site:

HWY 17 S TO LEFT ON WASHINGTON ACRES RD TO RIGHT ONTO HAMMOCK WATCH WAY ON RIGHT JUST PASS LANE, GO TO LOT ON RIGHT


Requirements

- LOT SIZE - 20,000 SQ. FT.
- EXISTING WELLS, SPRINGS, OR EXISTING WATER LINES ON PROPERTY - NO
- ANY JURISDICTIONAL WETLANDS - NO
- IS THE SITE SUBJECT TO APPROVAL BY ANY OTHER PUBLIC AGENCY - NO
- STRUCTURE/CONSTRUCTION TYPE - HOUSE
- NUMBER OF BEDROOMS - 4
- NUMBER OF OCCUPANTS - ?
- BASEMENT - NO
- GRINDER PUMP FOR LOWER LEVEL PLUMBING - NO
- SYSTEM TYPE - II-A
- LTAR (GPD/FT) - .8
- DAILY DESIGN FLOW (GPD) - 360
- WASTEWATER TYPE - DOMESTIC
- SEPTIC TANK SIZE (GALLONS) - 1,000
- NITRIFICATION FIELD (SQ. FT) - 600
- NUMBER OF LINES - 3
- LENGTH OF LINES (FT) - 67
- TRENCH WIDTH (INCHES) - 36
- TRENCH DEPTH (INCHES) - 18
- TYPE OF WATER SUPPLY - PUBLIC
- TYPE OF FACILITY-THE PROPOSED SITE IS TO SERVE - 4 BR. DWELLING
- DISTANCE FROM ALL WELLS (FT) \*NO CASE LESS THAN 50 FT. - 100

# Environmental Health PENDER COUNTY, North Carolina

P. O. Box 1209  
Burgaw, NC 28425

Environmental Health  
910-259-1233



## IMPROVEMENT PERMIT SITE

Page # 2

No Zoning or Building Permit is to be issued with this permit.

See Article 11 NC General Statutes, Chapter 130A-336 through 130A-338

|                             |                                   |                        |                            |
|-----------------------------|-----------------------------------|------------------------|----------------------------|
| <u>Zoning Determination</u> | <u>Construction Authorization</u> | Permit# : 073339       | Fee : 500.00               |
| SG                          | 9/24/07                           | Issued Date : 11052007 | Code Violation:            |
|                             |                                   | Issued By : NM12       | GEO PIN # : 32819652290000 |
|                             |                                   | EH - File # :          |                            |
|                             |                                   | EHS ASSIGNED CC        |                            |

No Zoning or Building Permit is to be issued with this permit.  
See Article 11 NC General Statutes, Chapter 130A-336 through 130-A-338  
This permit is subject to revocation if site plans or intended use changes.

This permit does not constitute a warranty or guarantee and satisfactory performance is not assured by the Pender County Health Department.

The site is subject to approval by other public agencies 1973 (b) (1) (c).

### Conditions

Prior to CA issuance: submit a final survey map that includes drainage plan.

### Notes

LETTER ON FILE FROM JERRY REVEEVES GIVING ARM & STAFF PERMISSION TO OBTAIN PERK TEST  
PERMIT IS FOR SEPTICE EVALUATION AT THIS TIME AT FINAL ZONING GET FOUNDATION SURVE FORM SIGNED,  
CHECK HOUSE PLANS TO VERIFY BUILDING HEIGHT.  
IF PROPERTY IS SOLD WILL NEED THE PROPERTY RECORDED IN NEW OWNER NAME BY FINAL ZONING, WILL ALSO  
NEED THE NEW DEED BOOK, PAGE AND PIN NUMBER

Improvement Permit: Cheryl Smith

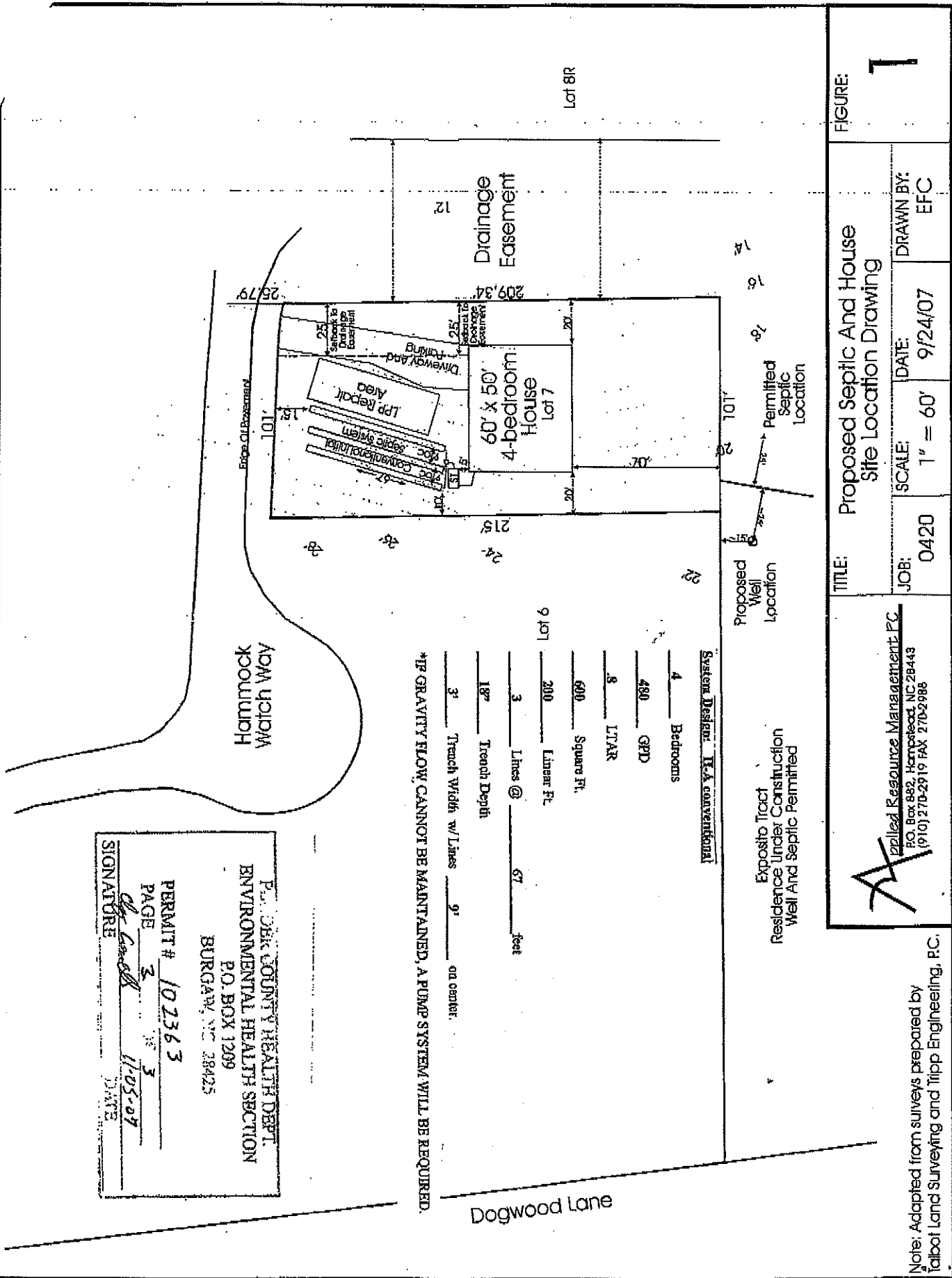
Issue Date: 11-05-07

5 Year Improvement Permit : \_\_\_\_\_

Issue Date : \_\_\_\_\_

Improvement Permit, No Expiration Date : \_\_\_\_\_

Issue Date : \_\_\_\_\_



P. DEK COUNTY HEALTH DEPT.  
 ENVIRONMENTAL HEALTH SECTION  
 P.O. BOX 1209  
 BURGAW, NC 28425

PERMIT # 102363  
 PAGE 3 OF 3  
 DATE 11-05-07

SIGNATURE [Signature]

System Design: 1.4 conventional  
 4 Bedrooms  
 480 GPD  
 8 LTRK  
 600 Square Ft.  
 200 Linear Ft.  
 3 Lines @ 67 feet  
 18" Trench Depth  
 3' Trench Width w/ Lines 9" on center.  
 \*IF GRAVITY FLOW CANNOT BE MAINTAINED, A PUMP SYSTEM WILL BE REQUIRED.

TITLE: Proposed Septic And House Site Location Drawing  
 JOB: 0420  
 SCALE: 1" = 60'  
 DATE: 9/24/07  
 DRAWN BY: EFC

Applied Resource Management PC  
 P.O. Box 882, Hampstead, NC 28443  
 (910) 270-2919 FAX 270-2986

[Signature]

Note: Adapted from surveys prepared by Talbot Land Surveying and Tripp Engineering, P.C.

FIGURE: **1**